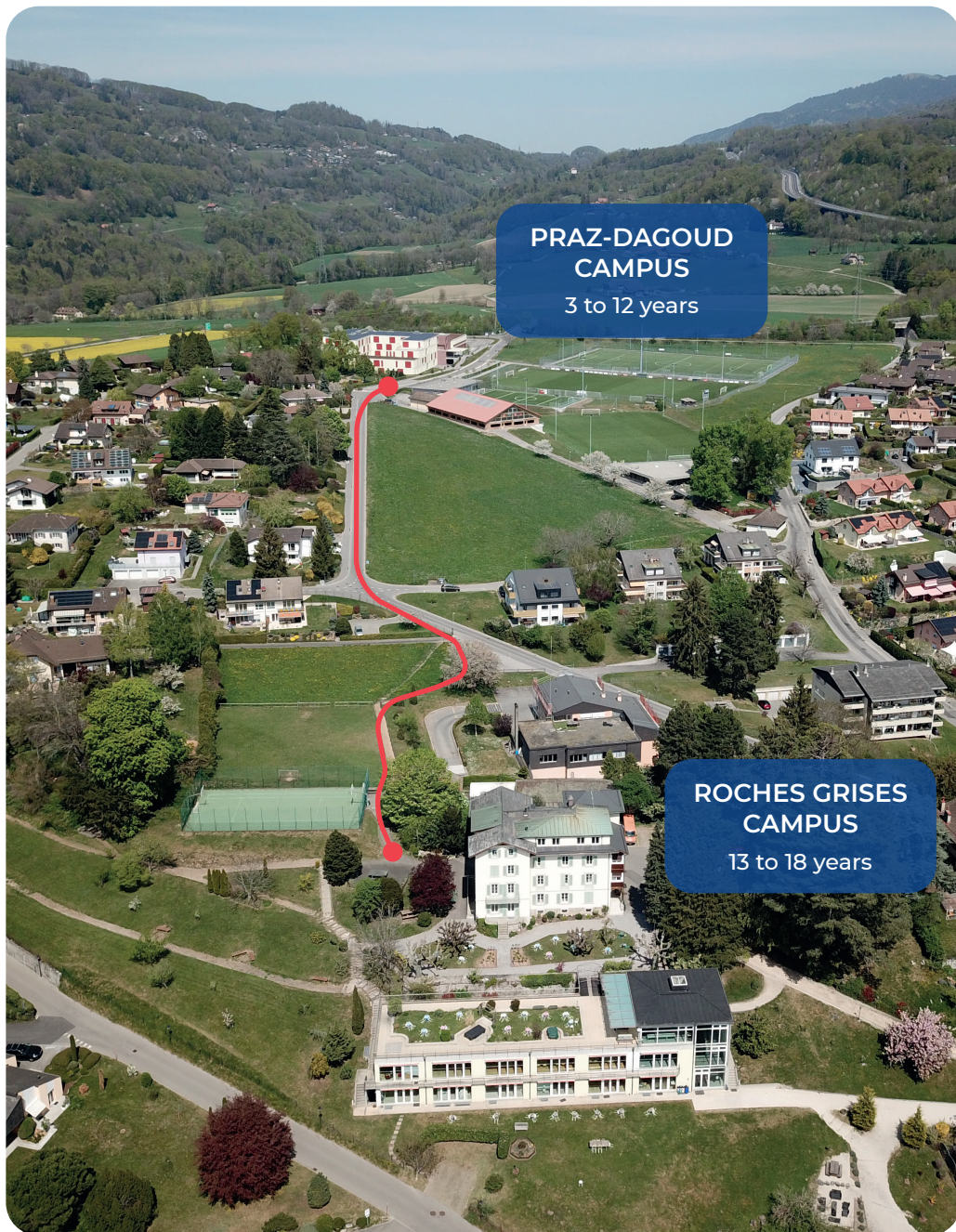


MOBILITY AT HAUT-LAC

*Meeting the challenge,
thinking of our environment*





*At Haut-Lac, we pride ourselves on our **sustainable approach to education** – and that includes our whole-school mobility plan. How do we maintain our commitment to the environment and ensure our students are able to get to school every day?*

- ▶ We are constantly in collaboration with the local commune with regards to our mobility plan
- ▶ We encourage soft mobility: taking public transport, walking, cycling etc. to reach school, thus limiting the amount of cars in the school vicinity for less traffic congestion and increased safety
- ▶ We offer a school bus service with a number of different routes to pick up/ drop off students near their homes (Register [here](#))



The speed limit is 30km/h on the road between the two campuses, so that your children can move from one building to another in complete safety.

With these plans and your valued cooperation, mobility can be environmentally-friendly and efficient.



HOW TO GET TO HAUT-LAC

ON FOOT

We strongly encourage people living near the school to come on foot to drop off their children and pick them up again at the Praz-Dagoud and Roches Grises sites.

Access to the Praz-Dagoud building when coming on foot is via the East entrance, opposite the football pitches.

BY SCHOOL BUS OR SHUTTLE

How to get to Haut-Lac by school bus or shuttle:

- ▶ While we don't offer door-to-door service, our routes are mapped to be as convenient as possible for the maximum number of students
- ▶ All buses arrive and leave from Praz-Dagoud campus (short walk to Roches Grises campus)
- ▶ Amendments to bus timetables and routes may be made throughout the year, to optimally satisfy demand
- ▶ In the morning, students must be at the bus stop 5 minutes early - parents who pick children up in the afternoon must be at the bus stop ahead of its scheduled arrival
- ▶ Although buses are equipped with snow tyres, the school reserves the right to cancel certain routes or services in winter, should the conditions be deemed a safety risk

ROUTES, STOPS AND BUS TIMETABLES

Route 1 : Villeneuve/St-Légier

VILLENEUVE / ST-LÉGIER	Time of departure / arrival	ST-LÉGIER / VILLENEUVE	Time of departure / arrival
Villeneuve (Station-Coop)	7:20	St-Légier	15:45 12:15 / 13:15
Territet L'Eaudine	7:27	Blonay (Gare)	15:53 12:20 / 13:20
Montreux Station	7:32	Blonay (Planaz)	15:58 12:23 / 13:23
Belmont (Hôpital)	7:35	Fontanivent	16:02 12:28 / 13:28
Fontanivent	7:42	Belmont (Hôpital)	16:05 12:35 / 13:35
Blonay (Station)	7:50	Montreux Station	16:10 12:37 / 13:37
St-Légier	8:00	Villeneuve (Station-Coop)	16:20 12:42 / 13:42

Wednesday only

Route 3 : Bulle/St-Légier (via Châtel-St-Denis)

CHÂTEL-ST-DENIS / ST-LÉGIER	Time of departure / arrival	ST-LÉGIER / CHÂTEL-ST-DENIS	Time of departure / arrival
Bulle (Coop Pronto)	7:20	St-Légier	15:45 12:15 / 13:15
Châtel-St-Denis	7:40	Pierre à Fleur	15:50 12:20 / 13:20
Dautère	7:42	Chardonne (Funi)	15:53 12:23 / 13:23
Jongny (Combette)	7:45	Jongny (Village)	15:55 12:25 / 13:25
Jongny (Reposoir)	7:47	Jongny (Reposoir)	15:58 12:28 / 13:28
Jongny (Village)	7:48	Jongny (Combette)	16:00 12:30 / 13:30
Chardonne (Funi)	7:50	Dautère	16:05 12:35 / 13:35
Pierre à Fleur	7:52	Châtel-St-Denis	16:10 12:40 / 13:40
St-Légier	8:00	Bulle (Coop Pronto)	16:25 12:55 / 13:55

Wednesday only

Route 2 : La Conversion/St-Légier

LA CONVERSION / ST-LÉGIER	Time of departure / arrival	ST-LÉGIER / LA CONVERSION	Time of departure / arrival
La Conversion (Station)	7:10	St-Légier	15:45 12:15 / 13:15
Lutry / Croix Lutry	7:15	Puidoux (Avia)	16:00 12:25 / 13:25
Lutry (Coop)	7:20	Chexbres (Station)	16:05 12:30 / 13:30
Lutry (Corniche)	7:23	Riex Mouniaz	16:15 12:40 / 13:40
Cully (Station)	7:31	Cully (Station)	16:17 12:42 / 13:42
Riex Mouniaz	7:35	Lutry (Corniche)	16:25 12:50 / 13:50
Chexbres (Station)	7:45	Lutry (Coop)	16:28 12:53 / 13:53
Puidoux (Avia)	7:50	La Conversion (Station)	16:33 12:58 / 13:58
St-Légier	8:00	Lutry / Croix Lutry	16:38 13:03 / 14:03

Wednesday only

Route 4 : Montreux (Vernex) / St-Légier

CLARENS (Centre) / ST-LÉGIER	Time of departure / arrival	ST-LÉGIER / CLARENS (Centre)	Time of departure / arrival
Montreux (Vernex)	7:15	St-Légier	15:45 12:15 / 13:15
Clarens (VMCV)	7:20	Milavy	15:50 12:20 / 13:20
Bosquets De Julie	7:25	Samaritain (Vevey)	15:55 12:25 / 13:25
Burier	7:30	Vassin (T-de-Peilz)	16:00 12:30 / 13:30
Baumes	7:40	Baumes	16:05 12:35 / 13:35
Vassin (T-de-Peilz)	7:45	Burier	16:08 12:39 / 13:39
Samaritain (Vevey)	7:50	Bosquets De Julie	16:15 12:45 / 13:45
Milavy	7:55	Clarens (VMCV)	16:20 12:50 / 13:50
St-Légier	8:00	Montreux (Vernex)	16:25 12:55 / 13:55

Wednesday only

Route 5 : Vevey Place du Marché / St-Légier (via Corseaux)

VEVEY / ST-LÉGIER	Departure / arrival	ST-LÉGIER / VEVEY	Time of departure / arrival			
Vevey Place du Marché	7:35	St-Légier	15:45	12:15 / 13:15	16:45	
Corseaux Collège	7:43	Corseaux Collège	15:55	12:25 / 13:25		
Vevey Funi	7:48	Vevey Funi	16:00	12:30 / 13:30	16:55	
St-Légier	8:00	Vevey Place du Marché	16:05	12:35 / 13:35	17:00	

Wednesday only

FREE OF CHARGE

Station Shuttle : Vevey Gare / St-Légier

VEVEY GARE / ST-LÉGIER	Departure / arrival	ST-LÉGIER / VEVEY GARE	Time of departure / arrival			
Vevey (Station)	7:50	St-Légier	15:45	12:15 / 13:15	16:45	17:40
St-Légier	8:00	Vevey (Station)	16:00	12:30 / 13:30	17:10	17:50

Wednesday only

Our school bus routes depend on enrolment numbers and are subject to change. Please consult the online Transport Guide for the most recent version.

BUS AND SHUTTLE FARES

It is mandatory to subscribe to the bus/shuttle service for at least one term at a time. There is no obligation to register for every morning and every afternoon. For example it's possible to register for mornings or afternoons only, or fixed days of the week, still per term.

Occasional trips can be booked from time to time, subject to availability. Fares for the use of the school bus service are divided into 3 zones according to the distance between the pick up/drop off point and the school, i.e.:

ZONE 1
Up to 6km from St-Légier (Vevey, Corseaux, Samaritain, Blonay, Fontanivent, Corsier, Brent, Chardonne, Jongny)

ZONE 2
Up to 10km from St-Légier (Puidoux, Chexbres, Montreux, Clarens, La Tour-de-Peilz, Châtel-St-Denis, Monts-de-Corsier)

ZONE 3
Between 10km and 30km from St-Légier (La Conversion, Lutry, Cully, Territet, Villeneuve, Bulle)

RETURN TRIP	ANNUAL FEE	TERMLY FEE		
		T1 40%	T2 30%	T3 30%
ZONE 1	CHF 1'800	CHF 720	CHF 540	CHF 540
ZONE 2	CHF 3'200	CHF 1'280	CHF 960	CHF 960
ZONE 3	CHF 4'500	CHF 1'800	CHF 1'350	CHF 1'350

(7.7% VAT included)

Occasional use for zone 1: CHF 6 / per single journey, zone 2: CHF 11 / per single journey, zone 3: CHF 15 / per single journey.

The abovementioned fares are regressive according to the number of children per family, i.e. -25% for the second child, -35% for the third child, -50% for the fourth child. In addition, some companies include the payment of transport costs in their benefits package. We invite you to obtain information related thereto from your employer.

BY TRAIN

The Roches Grises and Praz-Dagoud campuses are easily accessible by taking a train from Vevey station to St-Légier Village station. From there, it is possible to walk safely up to both campuses by following the sign-posted pedestrian route along the road (around 10-15 minutes' walk).

Students arriving at Vevey station by the main train lines can also take an Haut-Lac school bus to the Praz-Dagoud site.

Haut-Lac can assist you in obtaining transport passes for your children (Mobilis, Demi-Tarifs CFF). If you are interested, please do not hesitate to contact our Mobility Coordinator (monica.tamborini@haut-lac.ch).

Furthermore, please be informed that the Commune of Vevey offers subsidies for the purchase of a public transport pass to young students who live in Vevey and are pursuing post-obligatory education (DPI and DP2). We invite you to go on the city of Vevey web site (www.vevey.ch/agenda21) for more information.

Each commune has its own policy regarding subsidies, and it is possible that the commune where you live also gives the same advantages as Vevey for the use of public transportation. We advise you to get information directly from your local 'Bureau Communal' in order to enjoy such benefits if available.

BY BUS (PUBLIC TRANSPORT VMCV ROUTE 215)

There is a public bus from Vevey Poste to St Légier Collège which passes along the Avenue de Gilamont, via the La Veyre tennis fields, the Pont de Fenil and St Légier Village. The exact route and stops can be found online by following this link: <https://www.vmcv.ch/ligne215>

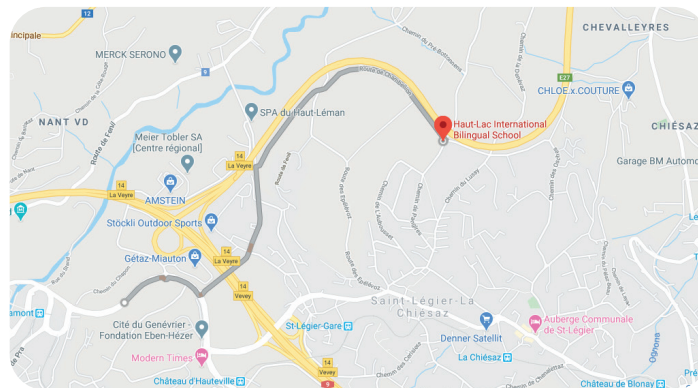
The service runs on week days only from 05:35—20:40 at 20/40 minute intervals. Example: Departure Vevey Poste 07:40 ; Arrival St Légier Village 07:54

St Légier Village is at a few minutes' walk from our secondary campus(Roches Grises) and 10-15 minutes from our primary and infant campus (Praz Dagoud). This is 2 Zones on the Riviera Transport system.

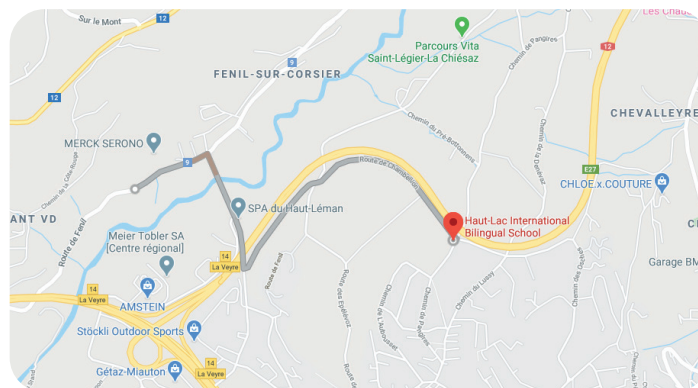
BY CAR

According to our agreements with the commune of St-Légier, parents should avoid driving through the centre of the village (via the Route d'Hauteville and the Route du Tirage) and use the following routes instead:

- ▶ From the roundabout near Gétaz (Rio-Gredon industrial zone), taking the Route du Rio-Gredon, then the Chemin du Pré-au-Blanc, Route de Fenil and the Chemin de la Tuilière/Route de Chambellion



- ▶ Approaching via the Route de Fenil, then taking the Chemin de la Tuilière/Route de Chambellion.



Access to the Praz-Dagoud building from the car park is via the West entrance. Secondary (Roches Grises) students must be dropped off and picked up at the Praz-Dagoud parking lot.

There are very few places in the vicinity of the Roches Grises campus where it is permitted to stop and wait.

SCHOOL PARKING

Parents coming for an appointment with teachers or Haut-Lac staff members at either campus must park in the Praz-Dagoud exterior (short-term) car park or on public parking spaces nearby (metred payment).

The underground parking spaces are all reserved for staff and available only to entitled Haut-Lac employees.

Exceptionally, parents bringing infant children by car may drive down the ramp and use the infant drive-through 'stop and drop' in the underground car park in the mornings only.

The guidelines for the use of the drive-through 'stop and drop' lanes at Praz-Dagoud and the instructions issued by the members of staff on duty must be respected for everyone's safety and to ensure the smooth flow of traffic to and from the school. In this zone, drivers must stay at the wheel of their cars and allow the assistants to help their children out of the vehicles, in order to keep traffic moving smoothly.

We thank you in advance for your understanding and collaboration, which are essential for the safety of our students and the success of our Mobility Plan.

CONTACT

Mobility Coordinator : Monica Tamborini

monica.tamborini@haut-lac.ch

021 555 51 22

Presence of the Mobility Coordinator on Praz-Dagoud campus (during term times) :
Mon, Tue, Thu and Fridays 07:45 — 11:45 and 13:30 — 17:30
Wednesdays 07:45 — 14:30

[Click here for school bus registration](#)